



NIAGARA COUNTY LEGISLATURE
NIAGARA COUNTY COURTHOUSE
175 HAWLEY STREET
LOCKPORT, NEW YORK 14094-2740

REBECCA J. WYDYSH
Chairman

ALYSA T. MORAN
Clerk

(716) 439-7000
(716) 439-7124 Fax

NOVEMBER 4, 2021

NOTICE FOR A SPECIAL MEETING

Special Legislature Meeting
Tuesday, November 9, 2021
6:00 PM

Niagara County Legislature Chambers
Courthouse
Lockport, New York

AGENDA

1. Veterans One-Stop Presentation
2. Dawn Timm, Environmental Science Coordinator - Landfill Presentation
3. Create and Fill Temporary Duplicating Machine Operator Position
4. Adoption of a Local Law for the Reapportionment Plan for the County of Niagara, New York
5. Supporting Operation Green Light for Active Military Service Members in Transition to Civilian Life (Veteran Status)

Alysa T. Moran

Alysa T. Moran, Clerk
Niagara County Legislature



AGENDA
NIAGARA COUNTY LEGISLATURE
SPECIAL MEETING
November 9, 2021 – 6:00 P.M.

Special Meeting – November 9, 2021

- AD-017-21** Administration, re Create and Fill Temporary Duplicating Machine Operator Position
- IL-041-21** Legislator Randy R. Bradt, re Adoption of a Local Law for the Reapportionment Plan for the County of Niagara, New York
- IL-042-21** Legislators David E. Godfrey, Randy R. Bradt, Rebecca J. Wydysh, et al., Supporting Operation Green Light for Active Military Service Members in Transition to Civilian Life (Veteran Status)

Alysa T. Moran


Alysa T. Moran, Clerk
Niagara County Legislature

*** Indicates Preferred Agenda items**

Attachments for resolutions may be obtained in the office of the Clerk of the Legislature upon request.

NIAGARA COUNTY LEGISLATURE

FROM: Administration Committee DATE: 11/09/21 RESOLUTION # AD-017-21

APPROVED CO. ATTORNEY	REVIEWED CO. MANAGER	COMMITTEE ACTION AD – 11/08/21	LEGISLATIVE ACTION
			Approved: Ayes _____ Abs. _____ Noes _____ Rejected: Ayes _____ Abs. _____ Noes _____ Referred: _____

CREATE AND FILL TEMPORARY DUPLICATING MACHINE OPERATOR POSITION

WHEREAS, the Niagara County Printshop is staffed by two full-time employees who provide vital printing services for all Niagara County Departments and provide backup for courier and mail services, and

WHEREAS, due to an unforeseen and extended medical leave of absence of the full-time Multilith Machine Operator, and

WHEREAS, the Clerk of the Legislature has determined that in order to provide effective printing services that a temporary full-time Duplicating Machine Operator position is required, now, therefore, be it

RESOLVED, that a temporary full-time Duplicating Machine Operator position be created and filled effective November 1, 2021 at CSEA salary grade 3 step 1 at an hourly rate of \$17.50/hour, funded by a vacant position, and be it further

RESOLVED, that the temporary position will be abolished upon the return of the current incumbent, and be it further

RESOLVED, that the following budget modification be effectuated:

INCREASE APPROPRIATION:

A.01.1670.000 71010.00 xxx	Positions	\$5,513
A.01.1670.000 78200.00	FICA	422
A.01.1670.000 78300.00	Worker's Comp	145

DECREASE APPROPRIATION:

A.08.1340.000 71010.00 13623	Positions	\$5,513
A.08.1340.000 78200.00	FICA	422
A.08.1340.000 78300.00	Worker's Comp	145

ADMINISTRATION COMMITTEE

NIAGARA COUNTY LEGISLATURE

FROM: Legislator Randy R. Bradt **DATE:** 11/09/21 **RESOLUTION #:** IL-041-21

**APPROVED BY
CO. ATTORNEY**

**REVIEWED BY
CO. MANAGER**


COMMITTEE ACTION

LEGISLATIVE ACTION

Approved: Ayes _____ Abs. _____ Noes _____

Rejected: Ayes _____ Abs. _____ Noes _____

Referred: _____



ADOPTION OF A LOCAL LAW FOR THE REAPPORTIONMENT PLAN FOR THE COUNTY OF NIAGARA, NEW YORK

WHEREAS, the Redistricting Commission appointed under IL#015-21 recommends the adoption of the following Local Law:

A Local Law of the County of Niagara, New York, for the year 2011 for the reapportionment of the County of Niagara, New York:

WHEREAS, a public hearing was held on November 9, 2021, at 5:45 p.m. in the Legislative Chambers, Courthouse, Lockport, New York, on said Local Law, and

WHEREAS, _____ appeared to speak on said Local Law, and

WHEREAS, _____ amendment(s) was (were) made to said Local Law, now, therefore, be it

RESOLVED, that a local law for the reapportionment plan of the County of Niagara, New York be enacted by the Legislature of the County of Niagara, New York, as follows:

Section 1. The Legislative powers of the County of Niagara shall be exercised by the County Legislature.

Section 2. The County of Niagara shall be apportioned under a plan of apportionment consisting of fifteen (15) Legislative Districts, as set forth on maps attached hereto as Exhibit 1 and further described as follows:

DISTRICT 1

DISTRICT 1 shall include the following Census districts of Niagara County being all of the Town of Porter and that part of the Town of Lewiston:

District	Town	Tract	Census Blocks	Notes
01	Water	024102	2000 3000	
01	Water	990000	0001	
01	Lewiston NY	024404	1000 - 1014 1020 - 1032	
01	Lewiston NY	024405	1000 - 1016 2000 - 2030 3000 - 3034	
01	Porter NY	024501	1000 - 1022 2000 - 2020	WHOLE TOWN IN LD
01	Porter NY	024502	1000 - 1043 2000 - 2032 3000 - 3029	WHOLE TOWN IN LD

DISTRICT 2

DISTRICT 2 shall include the following Census districts of Niagara County within the Town of Wheatfield and the Town of Lewiston:

District	Town	Tract	Census Blocks	Notes
02	Lewiston NY	024401	1000 - 1036 2000 - 2026 3000 - 3022	
02	Lewiston NY	024404	1015 - 1019 1033 2000 - 2012 3000 - 3028	
02	Lewiston NY	024406	1000 - 1050 2000 - 2030 3000 - 3018	

02	Tuscarora					
	Nation NY	940001	1000 - 1010	2000 - 2008		WHOLE TOWN IN LD
02	Wheatfield NY	022714	1000 - 1010	2000 - 2020	3002 - 3004	
02	Wheatfield NY	022715	1000 - 1018	2000 - 2040		

DISTRICT 3

DISTRICT 3 shall include the following Census districts of Niagara County being all of that portion of the City of Niagara Falls:

District	Town	Tract	Census Blocks			Notes
03	Niagara Falls NY	022000	1000 - 1015	3000 - 3009	3012 - 3028	
03	Niagara Falls NY	022100	1000 - 1008	2000 - 2015	3000 - 3012	
03	Niagara Falls NY	022200	1000 - 1007	1009 - 1027	2000 - 2017	3000 - 3002
			3005 - 3009	3012 - 3025		
03	Niagara Falls NY	022300	1000 - 1013	2000 - 2014	3000 - 3025	
03	Niagara Falls NY	022401	1000 - 1027	2000 - 2011		
03	Niagara Falls NY	022500	1000 - 1013	2000 - 2007	3000 - 3010	

DISTRICT 4

DISTRICT 4 shall include the following Census districts of Niagara County within the City of Niagara Falls:

District	Town	Tract	Census Blocks			Notes
04	Niagara Falls NY	020100	3016			
04	Niagara Falls NY	020200	1002 - 1023	2000 - 2042		
04	Niagara Falls NY	020400	1000 - 1012	2000 - 2013		
04	Niagara Falls NY	020500	1000 - 1004	1009 - 1012	1015 - 1029	1031 2005
			2008 - 2009			
04	Niagara Falls NY	020600	1000 - 1016	2000 - 2020		
04	Niagara Falls NY	020700	1000 - 1001	2000 - 2005	3002 - 3009	3012 - 3015
			3020 - 3021			
04	Niagara Falls NY	020900	1000 - 1012	2000 - 2001	2004 - 2007	3000 - 3021
04	Niagara Falls NY	021000	3002	3007 - 3008	4000 - 4002	4005 - 4006
04	Niagara Falls NY	021100	1031	2000 - 2004	2009 - 2019	2023
04	Niagara Falls NY	021200	1000 - 1012	2000 - 2012	3000 - 3013	3015 - 3016
			3018	3024 - 3025	4000 - 4020	
04	Niagara Falls NY	021300	1010 - 1011	2008 - 2013		
04	Niagara Falls NY	021700	5024 - 5025			

DISTRICT 5

DISTRICT 5 shall include the following Census districts of Niagara County being all of the Town of Niagara, and that portion of the City of Niagara Falls:

District	Town	Tract	Census Blocks			Notes
05	Niagara Falls NY	020100	1000 - 1014	2000 - 2013	3000 - 3015	3017
			4000 - 4021			
05	Niagara Falls NY	020200	1000 - 1001			
05	Niagara Falls NY	020300	1005 - 1006	2000 - 2018	3000 - 3026	

05	Niagara Falls NY	020500	1005 - 1008	1013 - 1014	1030	1032 – 1038	
			2000 – 2001	2004			
05	Niagara Falls NY	020900	2002 - 2003				
05	Niagara NY	022601	1000 - 1027	2000 - 2025			WHOLE TOWN IN LD
05	Niagara NY	022602	1000 - 1031	2000 - 2028	3000 – 3041		WHOLE TOWN IN LD

DISTRICT 6

DISTRICT 6 shall include the following Census districts of Niagara County within the City of Niagara Falls:

District	Town	Tract	Census Blocks				Notes
06	Niagara Falls NY	020300	1000 - 1004	1007 - 1011			
06	Niagara Falls NY	020500	2002 - 2003	2006 - 2007	2010 - 2015		
06	Niagara Falls NY	020700	1002 - 1008	3000 - 3001	3010 – 3011		
			3016 - 3019				
06	Niagara Falls NY	021000	1000 - 1011	2000 - 2023	3000 – 3001		
			3003 – 3006	3009 - 3022	4003 - 4004	4007 - 4011	
06	Niagara Falls NY	021100	1000 - 1030	1032 - 1062	2005 - 2008	2020 - 2022	
06	Niagara Falls NY	021200	3014	3017	3019 - 3023	3026 - 3029	
06	Niagara Falls NY	021300	1000 - 1009	1012 - 1013	2000 - 2007	2014 - 2023	
06	Niagara Falls NY	021400	1000 - 1015	2000 - 2037			
06	Niagara Falls NY	021700	1000 - 1020	2000 - 2015	3000 - 3012	4000 - 4020	
			5000 - 5023	5026 - 5053			
06	Niagara Falls NY	022000	2000 - 2008	3010 - 3011	3029 - 3031	4000 - 4024	
06	Niagara Falls NY	022200	1008	3003 - 3004	3010 - 3011	3026	

DISTRICT 7

DISTRICT 7 shall include the following Census districts of Niagara County being portions of the Town of Wheatfield and the City of North Tonawanda:

District	Town	Tract	Census Blocks				Notes
07	North Tonawanda NY	022902	1000 - 1002	2000 - 2007	2009 - 2015		
07	North Tonawanda NY	024600	2000 - 2002				
07	Wheatfield NY	022713	1000 - 1012	2000 - 2008			
07	Wheatfield NY	022714	1011 - 1016	3000 - 3001	3005 - 3014		
07	Wheatfield NY	022716	1000 - 1022	2000 - 2022			
07	Wheatfield NY	022717	1001 - 1008	2003	2005 - 2015		

DISTRICT 8

DISTRICT 8 shall include the following Census districts of Niagara County being portions of the City of North Tonawanda:

District	Town	Tract	Census Blocks				Notes
08	North Tonawanda NY	022901	1008 - 1011	1013 - 1016	2000 – 2002		
			2004 - 2021				
08	North Tonawanda NY	022902	2008				
08	North Tonawanda NY	023001	1000 - 1037				
08	North Tonawanda NY	023100	1000 - 1011	2000 - 2036			
08	North Tonawanda NY	023200	1000 - 1026	2000 - 2017	3000 - 3033		
08	North Tonawanda NY	023301	2005	2008	2011 - 2012	2016 - 2020	

08	North Tonawanda NY	023302	1000 - 1024	2001 - 2030
08	North Tonawanda NY	024600	3005 - 3010	3012 - 3021
08	North Tonawanda NY	022901	2003	

*** Census Miscodes
this as Wheatfield

DISTRICT 9

DISTRICT 9 shall include the following Census districts of Niagara County being portions of the City of North Tonawanda:

District	Town	Tract	Census Blocks	Notes
09	North Tonawanda NY	022803	1000 - 1016 2000 - 2026	
09	North Tonawanda NY	022804	1000 - 1025 2000 - 2024	
09	North Tonawanda NY	022901	1000 - 1007 1012	
09	North Tonawanda NY	022902	1003 - 1007	
09	North Tonawanda NY	023301	1000 - 1002 2000 - 2004 2006 - 2007 2009 - 2010 2013 - 2015 2021	
09	North Tonawanda NY	023302	2000	
09	North Tonawanda NY	024600	1000 - 1014 3000 - 3004 3011	

DISTRICT 10

DISTRICT 10 shall include the following Census districts of Niagara County being all of the Towns of Wilson and Cambria and that portion the Town of Wheatfield:

District	Town	Tract	Census Blocks	Notes
10	Cambria NY	024303	1000 - 1022 2000 - 2027 3000 - 3042	WHOLE TOWN IN LD
10	Wheatfield NY	022717	1000 1009 - 1011 2000 - 2002 2004 2016 3000 - 3019	
10	Wilson NY	024301	1000 - 1037	WHOLE TOWN IN LD
10	Wilson NY	024302	1000 - 1024 2000 - 2028 3000 - 3059	WHOLE TOWN IN LD

DISTRICT 11

DISTRICT 11 shall include the following Census districts of Niagara County being all of the Town of Pendleton and that portion of the Town of Lockport:

District	Town	Tract	Census Blocks	Notes
11	Lockport NY	023401	3000 - 3028 3032 - 3036 3038 - 3039 3041 4012 - 4014 4016 - 4028 4031 - 4036	
11	Lockport NY	023404	2009 - 2012 2022	
11	Lockport NY	023500	1003 - 1004 1011 - 1012 2003 - 2007 2012	
11	Lockport NY	023600	1000 - 1029 2000 - 2022 3000 - 3030	
11	Lockport NY	023700	1007	
11	Lockport NY	023901	2004 2012	
11	Pendleton NY	022702	1000 - 1028 2000 - 2015 3000 - 3013 4000 - 4030	WHOLE TOWN IN LD

DISTRICT 12

DISTRICT 12 shall include the following Census districts of Niagara County being portions of the City of Lockport and the Town of Lockport:

District	Town	Tract	Census Blocks	Notes
12	Lockport NY	023401	1000 - 1036 2024 3029 - 3031 3037 3040	
12	Lockport NY	023402	1000 - 1003 1005 - 1010 1012 - 1040 2000 - 2028	
12	Lockport NY	023404	1001 - 1004 3000 - 3007	
12	Lockport NY	023405	1000 - 1035 2000 - 2022	
12	Lockport NY	023500	1000 - 1002 1005 - 1010 2000 - 2002 2008 - 2011 2013 - 2018 3000 - 3017 3020 - 3028	

DISTRICT 13

DISTRICT 13 shall include the following Census districts of Niagara County being a portion of the City of Lockport:

District	Town	Tract	Census Blocks	Notes
13	Lockport NY	023500	1013 - 1018 3018 - 3019	
13	Lockport NY	023700	1000 - 1006 1008 - 1014 2000 - 2044	
13	Lockport NY	023800	1000 - 1008 2000 - 2009 3000 - 3026	
13	Lockport NY	023901	1000 - 1012 2000 - 2003 2005 - 2011 3000 - 3011 4000 - 4010	
13	Lockport NY	023902	1000 - 1017 2000 - 2014 3000 - 3029	

DISTRICT 14

DISTRICT 14 shall include the following Census districts of Niagara County being all of the Towns of Somerset and Newfane and that portion of the Town of Lockport:

District	Town	Tract	Census Blocks	Notes
14	Lockport NY	023401	2000 - 2023 2025 - 2032 4000 - 4011 4015 4029 - 4030	
14	Lockport NY	023402	1004 1011	
14	Newfane NY	024201	1000 - 1020 2000 - 2036 3000 - 3018 4000 - 4013	WHOLE TOWN IN LD
14	Newfane NY	024202	1000 - 1028 2000 - 2030 3000 - 3028	WHOLE TOWN IN LD
14	Somerset NY	024102	1000 - 1012 2001 - 2027 3001 - 3031	WHOLE TOWN IN LD

DISTRICT 15

DISTRICT 15 shall include the following Census districts of Niagara County being the all of the Towns of Royalton and Hartland and that portion of the Town of Lockport:

District	Town	Tract	Census Blocks	Notes
15	Hartland NY	024002	1000 - 1004	WHOLE TOWN IN LD
15	Hartland NY	024101	1000 - 1040 2000 - 2055	WHOLE TOWN IN LD
15	Lockport NY	023402	2029 - 2041	

15	Lockport NY	023404	1000 1005 - 1015 2000 - 2008 2013 – 2021 2023	
15	Royalton NY	024001	1000 - 1043 2000 - 2052 3000 – 3033 4000 - 4044 5000 - 5043	WHOLE TOWN IN LD
15	Royalton NY	024002	1005 - 1035	WHOLE TOWN IN LD
15	Tonawanda NY (res)	940100	1000	WHOLE TOWN IN LD

Section 3. The fifteen Legislative Districts as previously bounded and described by Local Law No. 1 of 2011 shall continue as such for the limited purpose of continuing in office the legislators presently elected from said districts and shall cease to exist as such on January 1, 2023. For purposes of filling vacancies occurring other than by the expiration of term in the offices of member of the Niagara County Legislature elected at the election of two thousand twenty-one, the Legislative Districts of this county, as described and set out in Local Law No. 1 of 2011, shall continue to be the Legislative Districts of Niagara County until December 31, 2021, for the purpose of the general election of 2021 and all other purposes, except as herein provided. Provided, further however that in the event a proposition for the approval of this local law is submitted at the next general election held not less than sixty days after the filing of such a petition, the Legislative Districts as described in Local Law No. 1 of 2011 shall continue to be the Legislative Districts of the county for all purposes until the adoption of a valid Local Law redistricting the Legislature pursuant to Municipal Home Rule Law section (10)(ii)(a.)(13).

Section 4. Each Legislative District created by this Local Law shall be deemed a separate district for purpose of apportionment of the entire county into Legislative Districts. If one or more Legislative Districts created by this local law are judicially found not to be in compliance with the decisions and mandates of a court of competent jurisdiction, only the defective district or districts and those immediately adjacent or contiguous thereto shall be reapportioned. All other districts shall be deemed to be properly constructed.

Section 5. All other provisions of prior applicable local laws of Niagara County not in conflict with the provisions herein shall remain in full force and effect.

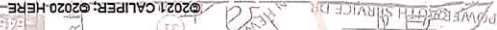
Section 6. The Niagara County Legislature, from the districts created herein, shall be first elected at the general election in the year 2023 and shall assume office January 1, 2024.

Section 7. This local law shall be subject to a permissive referendum and shall not take effect until at least 45 days after adoption.

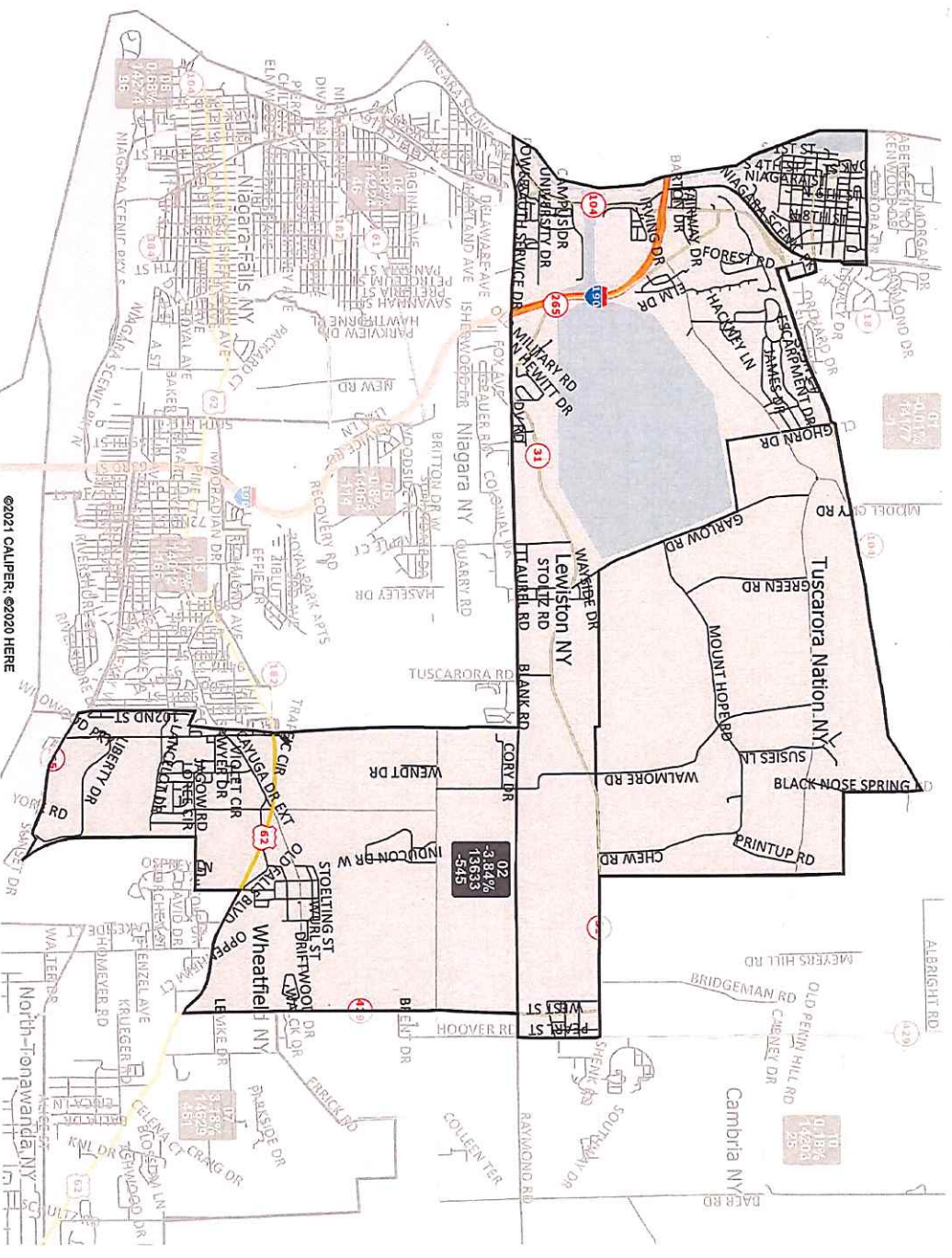
Section 8. This local law shall take effect on filing with the Secretary of State of the State of New York.

LEGISLATOR RANDY R. BRADT

County subdivisions not defined NY



District: 02

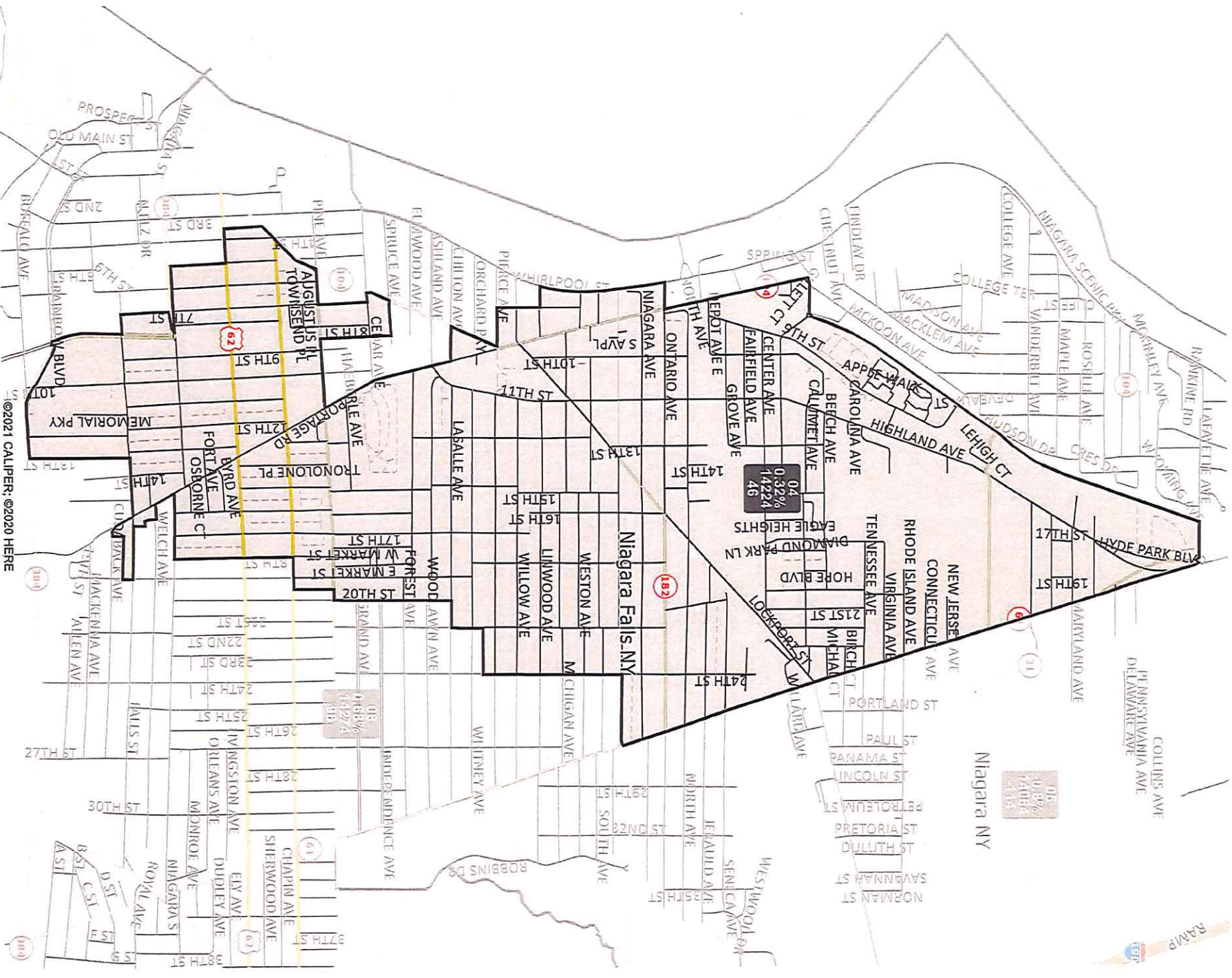


©2021 CALPER. ©2020 HERE

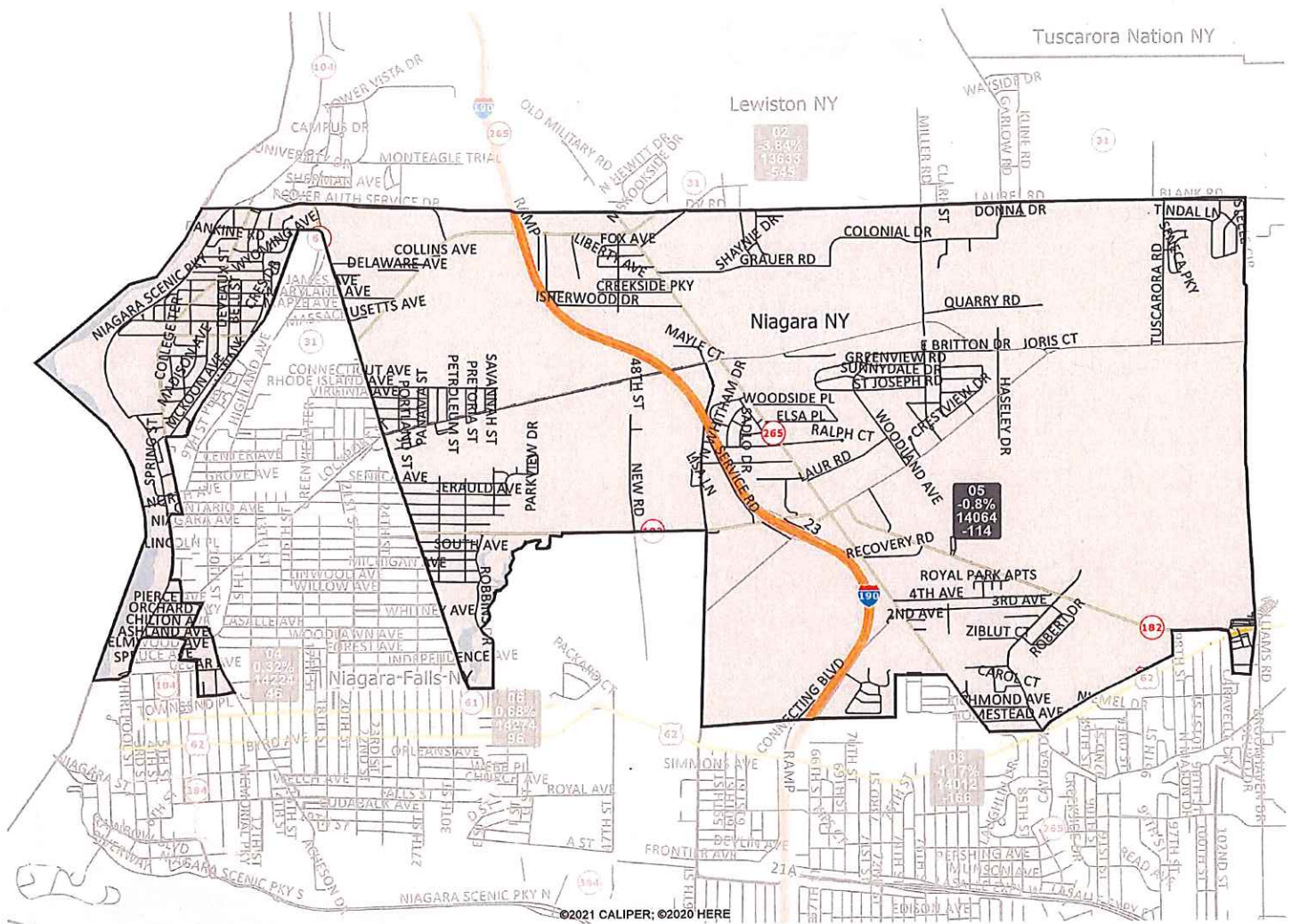
The map displays the city of Niagara Falls, NY, with a grid of streets. The Niagara River is on the right side. Major roads include I-190 (Niagara Expressway) and I-19 (Niagara Scenic Parkway). The city grid is shown with streets like 1st Ave, 2nd Ave, 3rd Ave, 4th Ave, 5th Ave, 6th Ave, 7th Ave, 8th Ave, 9th Ave, 10th Ave, 11th Ave, 12th Ave, 13th Ave, 14th Ave, 15th Ave, 16th Ave, 17th Ave, 18th Ave, 19th Ave, 20th Ave, 21st Ave, 22nd Ave, 23rd Ave, 24th Ave, 25th Ave, 26th Ave, 27th Ave, 28th Ave, 29th Ave, 30th Ave, 31st Ave, 32nd Ave, 33rd Ave, 34th Ave, 35th Ave, 36th Ave, 37th Ave, 38th Ave, 39th Ave, 40th Ave, 41st Ave, 42nd Ave, 43rd Ave, 44th Ave, 45th Ave, 46th Ave, 47th Ave, 48th Ave, 49th Ave, 50th Ave, 51st Ave, 52nd Ave, 53rd Ave, 54th Ave, 55th Ave, 56th Ave, 57th Ave, 58th Ave, 59th Ave, 60th Ave, 61st Ave, 62nd Ave, 63rd Ave, 64th Ave, 65th Ave, 66th Ave, 67th Ave, 68th Ave, 69th Ave, 70th Ave, 71st Ave, 72nd Ave, 73rd Ave, 74th Ave, 75th Ave, 76th Ave, 77th Ave, 78th Ave, 79th Ave, 80th Ave, 81st Ave, 82nd Ave, 83rd Ave, 84th Ave, 85th Ave, 86th Ave, 87th Ave, 88th Ave, 89th Ave, 90th Ave, 91st Ave, 92nd Ave, 93rd Ave, 94th Ave, 95th Ave, 96th Ave, 97th Ave, 98th Ave, 99th Ave, 100th Ave, 101st Ave, 102nd Ave, 103rd Ave, 104th Ave, 105th Ave, 106th Ave, 107th Ave, 108th Ave, 109th Ave, 110th Ave, 111th Ave, 112th Ave, 113th Ave, 114th Ave, 115th Ave, 116th Ave, 117th Ave, 118th Ave, 119th Ave, 120th Ave, 121st Ave, 122nd Ave, 123rd Ave, 124th Ave, 125th Ave, 126th Ave, 127th Ave, 128th Ave, 129th Ave, 130th Ave, 131st Ave, 132nd Ave, 133rd Ave, 134th Ave, 135th Ave, 136th Ave, 137th Ave, 138th Ave, 139th Ave, 140th Ave, 141st Ave, 142nd Ave, 143rd Ave, 144th Ave, 145th Ave, 146th Ave, 147th Ave, 148th Ave, 149th Ave, 150th Ave, 151st Ave, 152nd Ave, 153rd Ave, 154th Ave, 155th Ave, 156th Ave, 157th Ave, 158th Ave, 159th Ave, 160th Ave, 161st Ave, 162nd Ave, 163rd Ave, 164th Ave, 165th Ave, 166th Ave, 167th Ave, 168th Ave, 169th Ave, 170th Ave, 171st Ave, 172nd Ave, 173rd Ave, 174th Ave, 175th Ave, 176th Ave, 177th Ave, 178th Ave, 179th Ave, 180th Ave, 181st Ave, 182nd Ave, 183rd Ave, 184th Ave, 185th Ave, 186th Ave, 187th Ave, 188th Ave, 189th Ave, 190th Ave, 191st Ave, 192nd Ave, 193rd Ave, 194th Ave, 195th Ave, 196th Ave, 197th Ave, 198th Ave, 199th Ave, 200th Ave, 201st Ave, 202nd Ave, 203rd Ave, 204th Ave, 205th Ave, 206th Ave, 207th Ave, 208th Ave, 209th Ave, 210th Ave, 211th Ave, 212th Ave, 213th Ave, 214th Ave, 215th Ave, 216th Ave, 217th Ave, 218th Ave, 219th Ave, 220th Ave, 221st Ave, 222nd Ave, 223rd Ave, 224th Ave, 225th Ave, 226th Ave, 227th Ave, 228th Ave, 229th Ave, 230th Ave, 231st Ave, 232nd Ave, 233rd Ave, 234th Ave, 235th Ave, 236th Ave, 237th Ave, 238th Ave, 239th Ave, 240th Ave, 241st Ave, 242nd Ave, 243rd Ave, 244th Ave, 245th Ave, 246th Ave, 247th Ave, 248th Ave, 249th Ave, 250th Ave, 251st Ave, 252nd Ave, 253rd Ave, 254th Ave, 255th Ave, 256th Ave, 257th Ave, 258th Ave, 259th Ave, 260th Ave, 261st Ave, 262nd Ave, 263rd Ave, 264th Ave, 265th Ave, 266th Ave, 267th Ave, 268th Ave, 269th Ave, 270th Ave, 271st Ave, 272nd Ave, 273rd Ave, 274th Ave, 275th Ave, 276th Ave, 277th Ave, 278th Ave, 279th Ave, 280th Ave, 281st Ave, 282nd Ave, 283rd Ave, 284th Ave, 285th Ave, 286th Ave, 287th Ave, 288th Ave, 289th Ave, 290th Ave, 291st Ave, 292nd Ave, 293rd Ave, 294th Ave, 295th Ave, 296th Ave, 297th Ave, 298th Ave, 299th Ave, 300th Ave, 301st Ave, 302nd Ave, 303rd Ave, 304th Ave, 305th Ave, 306th Ave, 307th Ave, 308th Ave, 309th Ave, 310th Ave, 311th Ave, 312th Ave, 313th Ave, 314th Ave, 315th Ave, 316th Ave, 317th Ave, 318th Ave, 319th Ave, 320th Ave, 321st Ave, 322nd Ave, 323rd Ave, 324th Ave, 325th Ave, 326th Ave, 327th Ave, 328th Ave, 329th Ave, 330th Ave, 331st Ave, 332nd Ave, 333rd Ave, 334th Ave, 335th Ave, 336th Ave, 337th Ave, 338th Ave, 339th Ave, 340th Ave, 341st Ave, 342nd Ave, 343rd Ave, 344th Ave, 345th Ave, 346th Ave, 347th Ave, 348th Ave, 349th Ave, 350th Ave, 351st Ave, 352nd Ave, 353rd Ave, 354th Ave, 355th Ave, 356th Ave, 357th Ave, 358th Ave, 359th Ave, 360th Ave, 361st Ave, 362nd Ave, 363rd Ave, 364th Ave, 365th Ave, 366th Ave, 367th Ave, 368th Ave, 369th Ave, 370th Ave, 371st Ave, 372nd Ave, 373rd Ave, 374th Ave, 375th Ave, 376th Ave, 377th Ave, 378th Ave, 379th Ave, 380th Ave, 381st Ave, 382nd Ave, 383rd Ave, 384th Ave, 385th Ave, 386th Ave, 387th Ave, 388th Ave, 389th Ave, 390th Ave, 391st Ave, 392nd Ave, 393rd Ave, 394th Ave, 395th Ave, 396th Ave, 397th Ave, 398th Ave, 399th Ave, 400th Ave, 401st Ave, 402nd Ave, 403rd Ave, 404th Ave, 405th Ave, 406th Ave, 407th Ave, 408th Ave, 409th Ave, 410th Ave, 411th Ave, 412th Ave, 413th Ave, 414th Ave, 415th Ave, 416th Ave, 417th Ave, 418th Ave, 419th Ave, 420th Ave, 421st Ave, 422nd Ave, 423rd Ave, 424th Ave, 425th Ave, 426th Ave, 427th Ave, 428th Ave, 429th Ave, 430th Ave, 431st Ave, 432nd Ave, 433rd Ave, 434th Ave, 435th Ave, 436th Ave, 437th Ave, 438th Ave, 439th Ave, 440th Ave, 441st Ave, 442nd Ave, 443rd Ave, 444th Ave, 445th Ave, 446th Ave, 447th Ave, 448th Ave, 449th Ave, 450th Ave, 451st Ave, 452nd Ave, 453rd Ave, 454th Ave, 455th Ave, 456th Ave, 457th Ave, 458th Ave, 459th Ave, 460th Ave, 461st Ave, 462nd Ave, 463rd Ave, 464th Ave, 465th Ave, 466th Ave, 467th Ave, 468th Ave, 469th Ave, 470th Ave, 471st Ave, 472nd Ave, 473rd Ave, 474th Ave, 475th Ave, 476th Ave, 477th Ave, 478th Ave, 479th Ave, 480th Ave, 481st Ave, 482nd Ave, 483rd Ave, 484th Ave, 485th Ave, 486th Ave, 487th Ave, 488th Ave, 489th Ave, 490th Ave, 491st Ave, 492nd Ave, 493rd Ave, 494th Ave, 495th Ave, 496th Ave, 497th Ave, 498th Ave, 499th Ave, 500th Ave, 501st Ave, 502nd Ave, 503rd Ave, 504th Ave, 505th Ave, 506th Ave, 507th Ave, 508th Ave, 509th Ave, 510th Ave, 511th Ave, 512th Ave, 513th Ave, 514th Ave, 515th Ave, 516th Ave, 517th Ave, 518th Ave, 519th Ave, 520th Ave, 521st Ave, 522nd Ave, 523rd Ave, 524th Ave, 525th Ave, 526th Ave, 527th Ave, 528th Ave, 529th Ave, 530th Ave, 531st Ave, 532nd Ave, 533rd Ave, 534th Ave, 535th Ave, 536th Ave, 537th Ave, 538th Ave, 539th Ave, 540th Ave, 541st Ave, 542nd Ave, 543rd Ave, 544th Ave, 545th Ave, 546th Ave, 547th Ave, 548th Ave, 549th Ave, 550th Ave, 551st Ave, 552nd Ave, 553rd Ave, 554th Ave, 555th Ave, 556th Ave, 557th Ave, 558th Ave, 559th Ave, 560th Ave, 561st Ave, 562nd Ave, 563rd Ave, 564th Ave, 565th Ave, 566th Ave, 567th Ave, 568th Ave, 569th Ave, 570th Ave, 571st Ave, 572nd Ave, 573rd Ave, 574th Ave, 575th Ave, 576th Ave, 577th Ave, 578th Ave, 579th Ave

©2021 CALIPER; ©2020 HERE

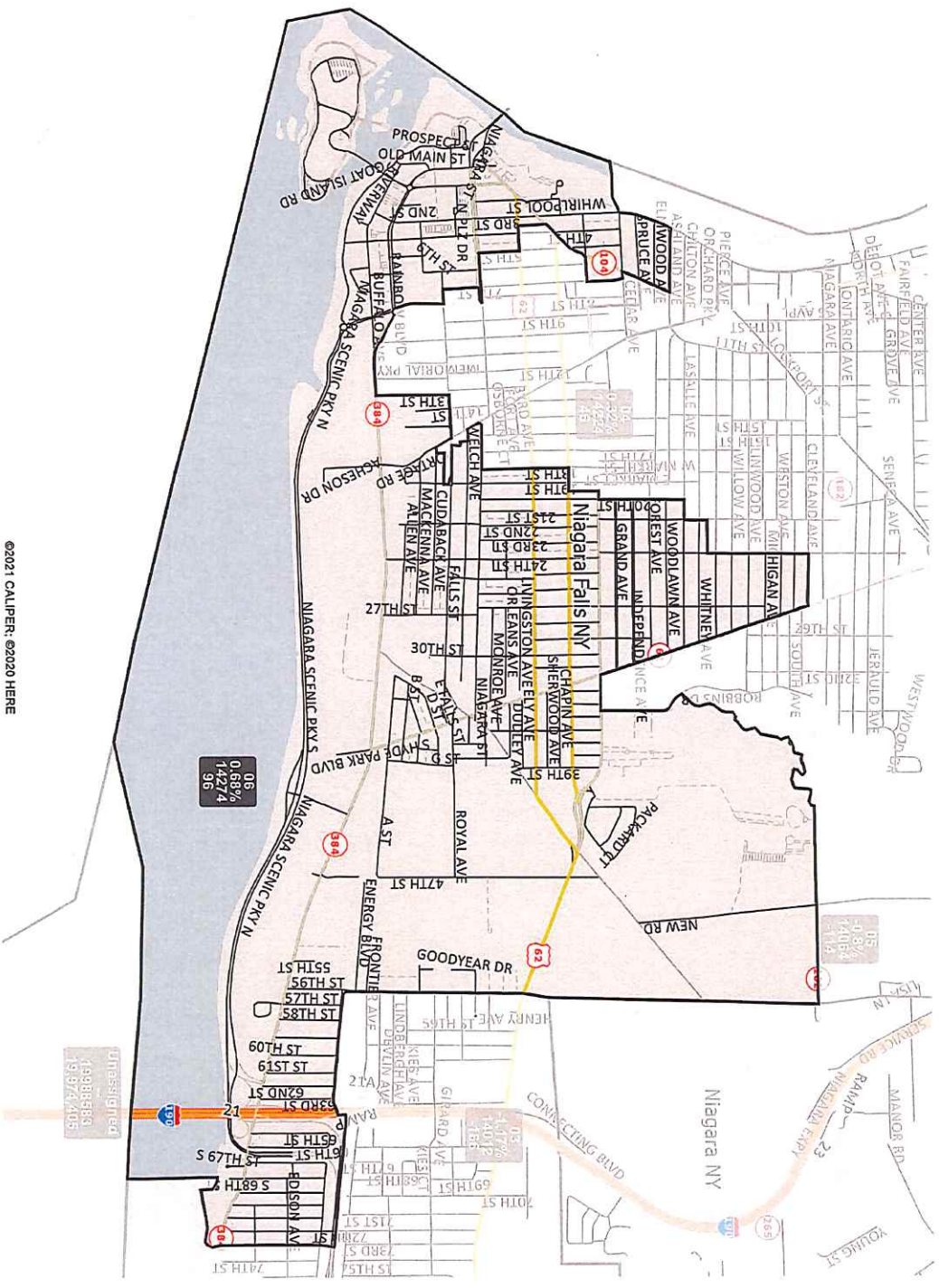
District: 04



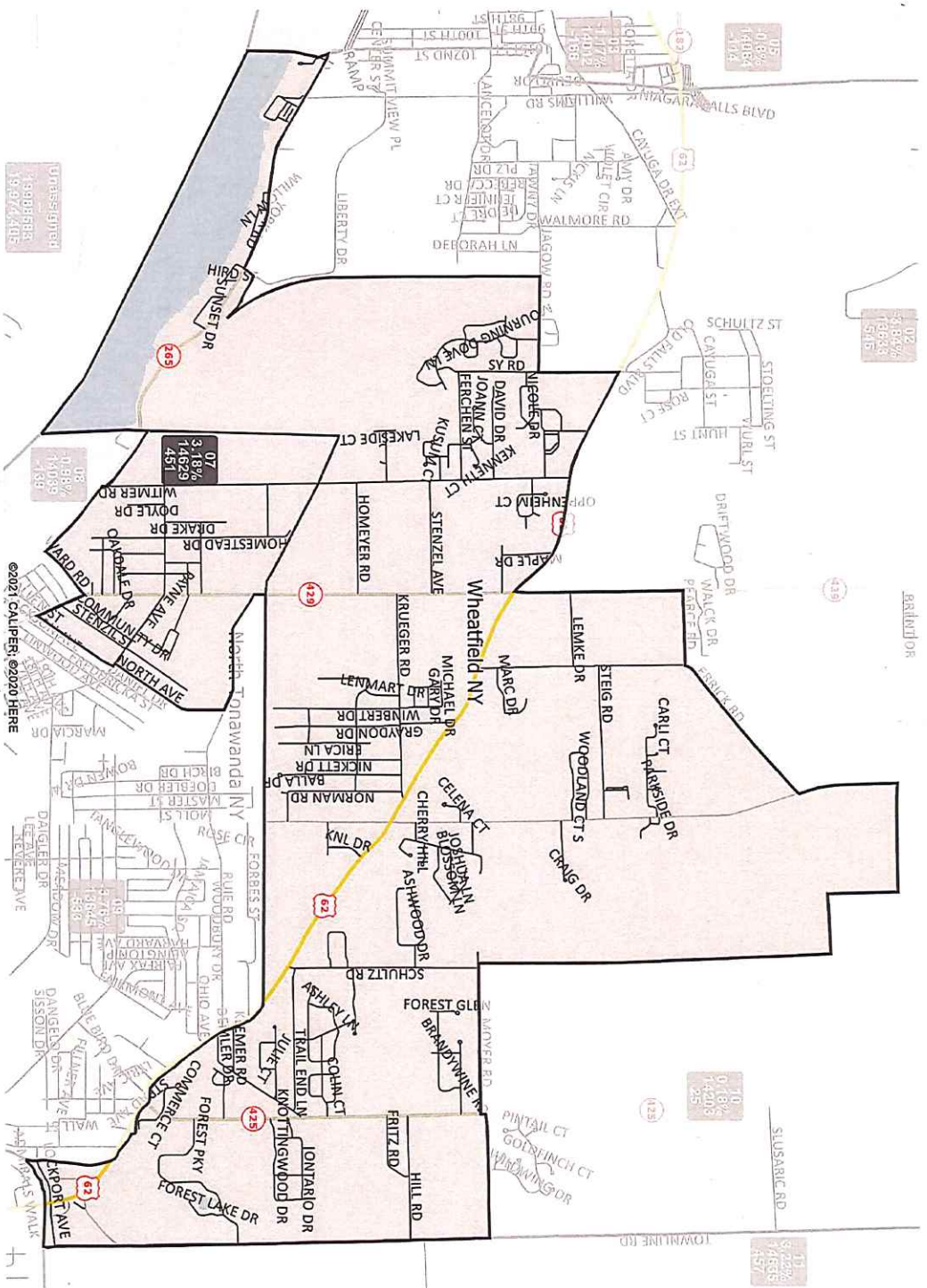
District: 05



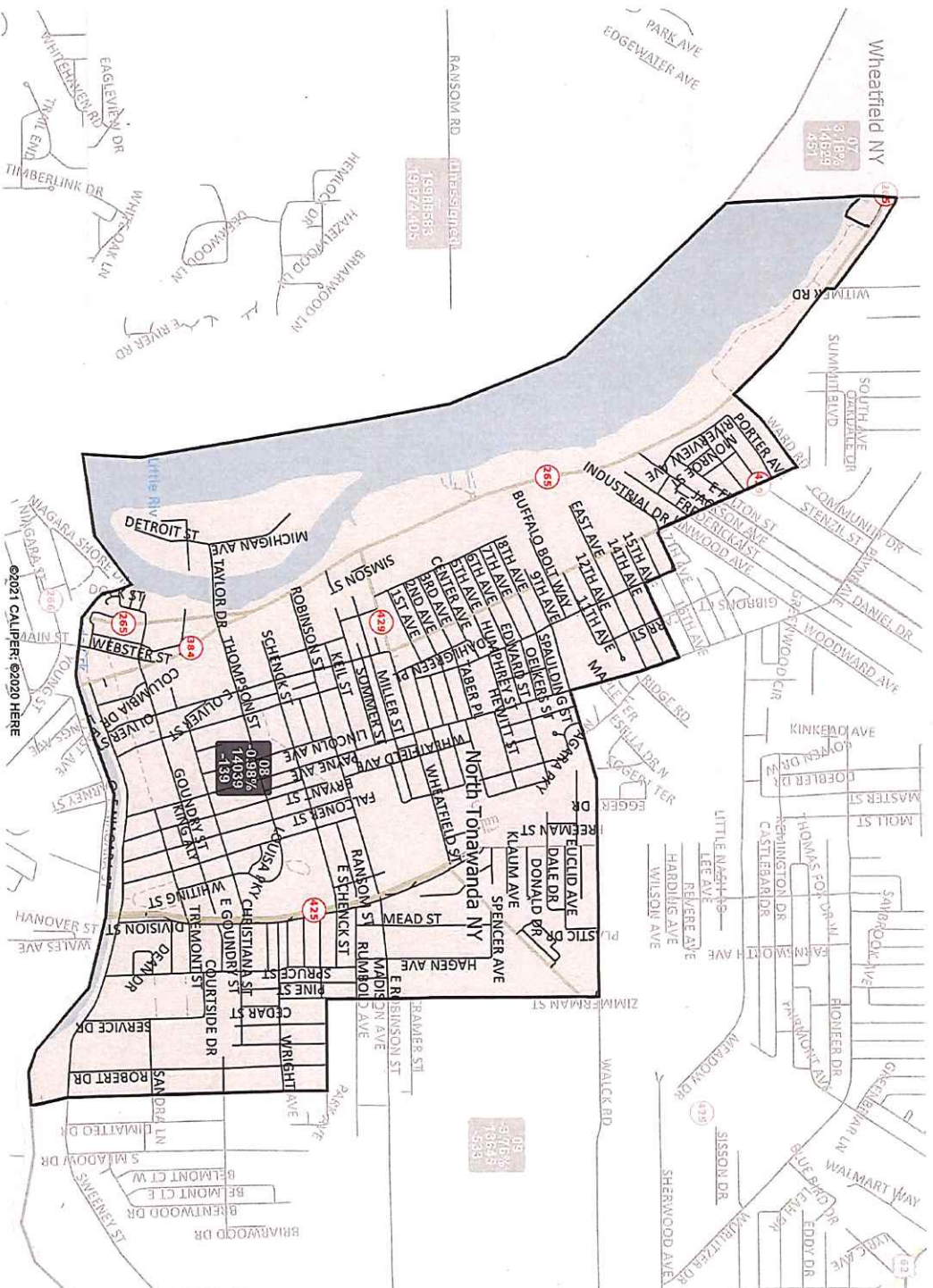
District: 06



District: 07

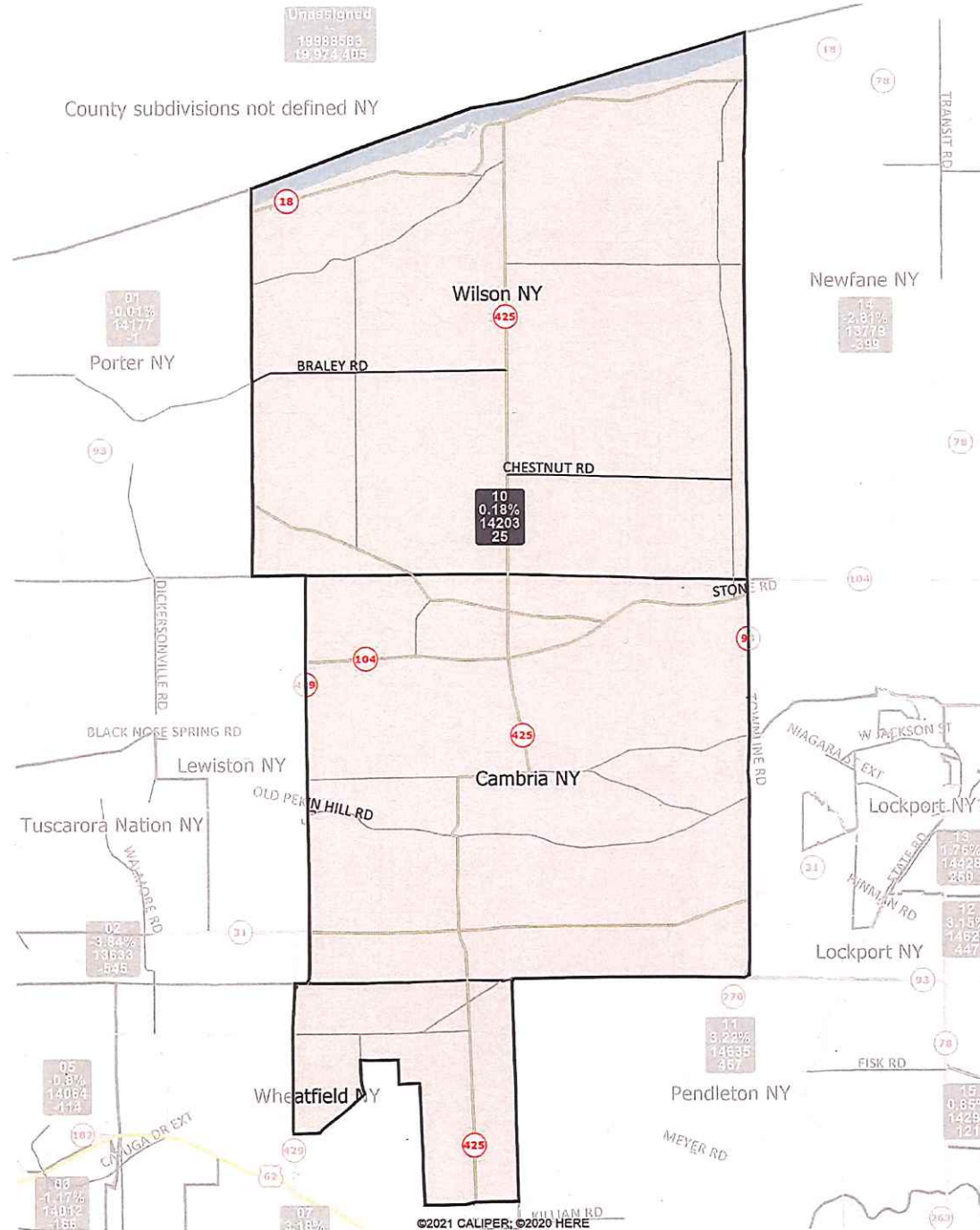


District: 08



[illegible]

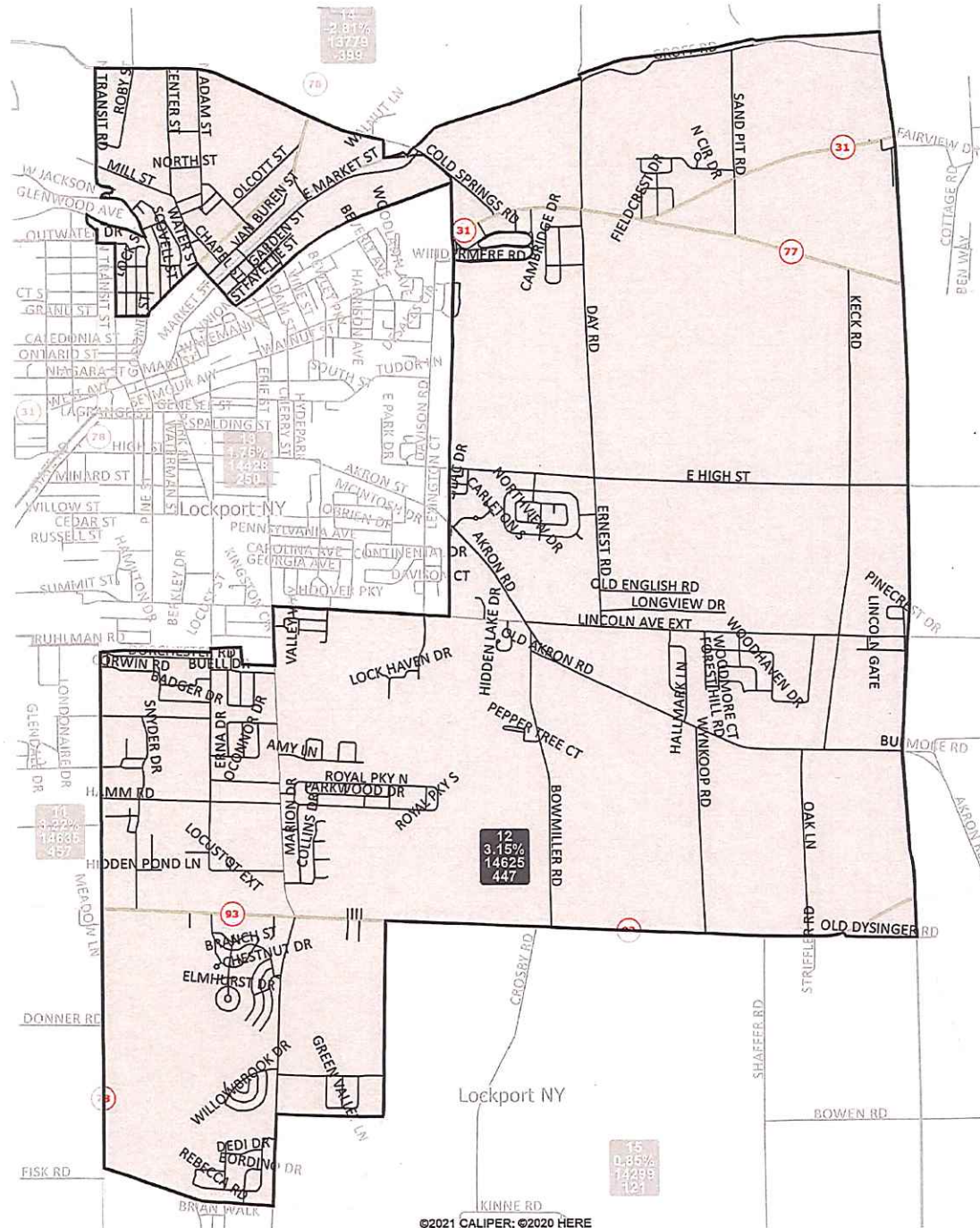
District: 10



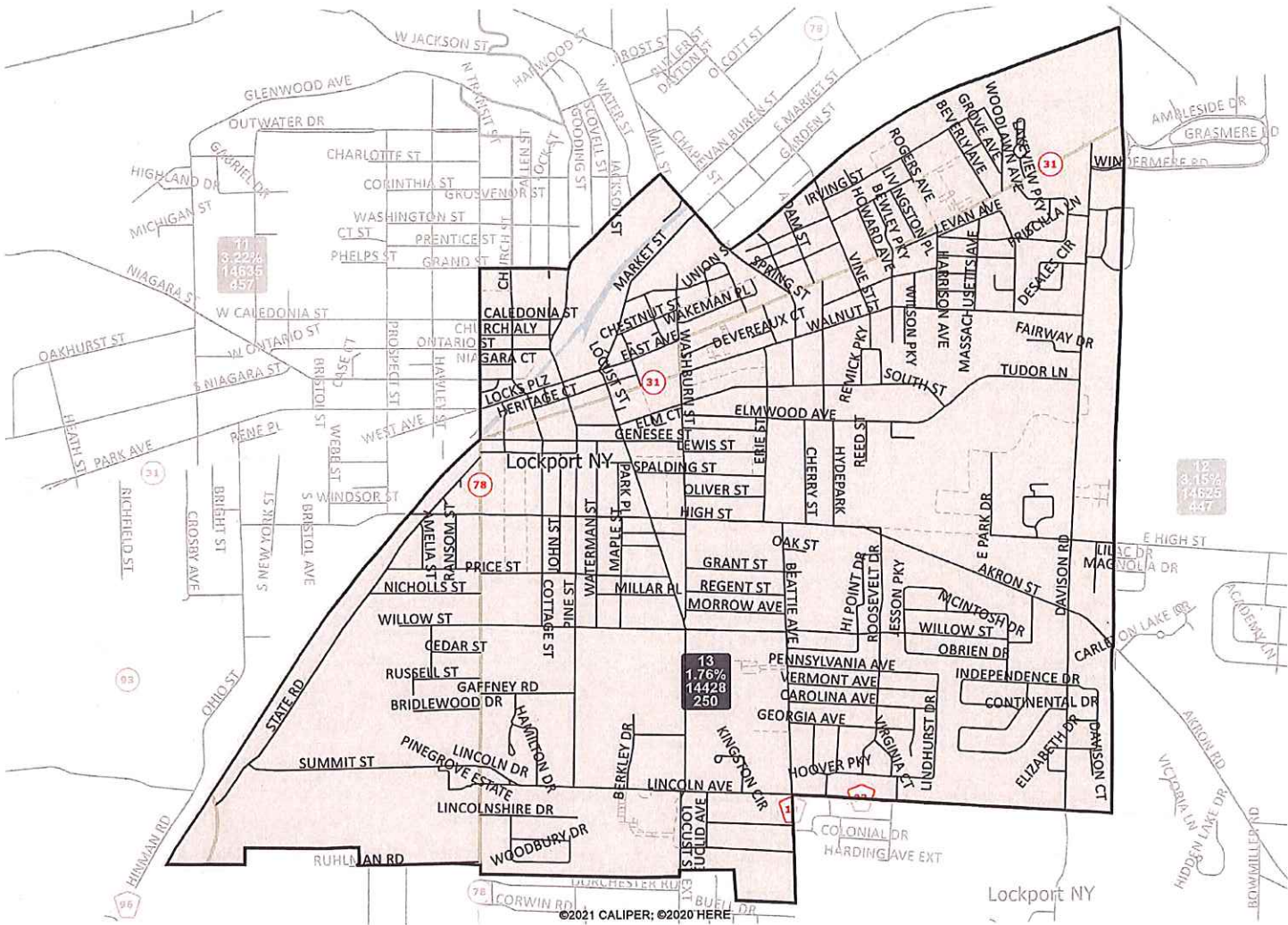
This map illustrates the geographical layout of Pendleton, NY, and its proximity to neighboring towns. Key features include:

- Towns and Locations:** Pendleton NY, Lockport NY, and Cambria NY are clearly labeled.
- Road Network:** Major roads such as Main Rd, Cortland Dr, and various local streets like Killand Rd and Edgewater Cir are shown.
- Population Data:** Several data points are provided, including 3,22% (14,635) and 0.18% (74,208), likely representing different demographic or administrative divisions.
- Geographical Features:** The map shows the town's boundaries and its position relative to other nearby towns like Cambria and Lockport.

District: 12



District: 13



The map displays the following townships and areas:

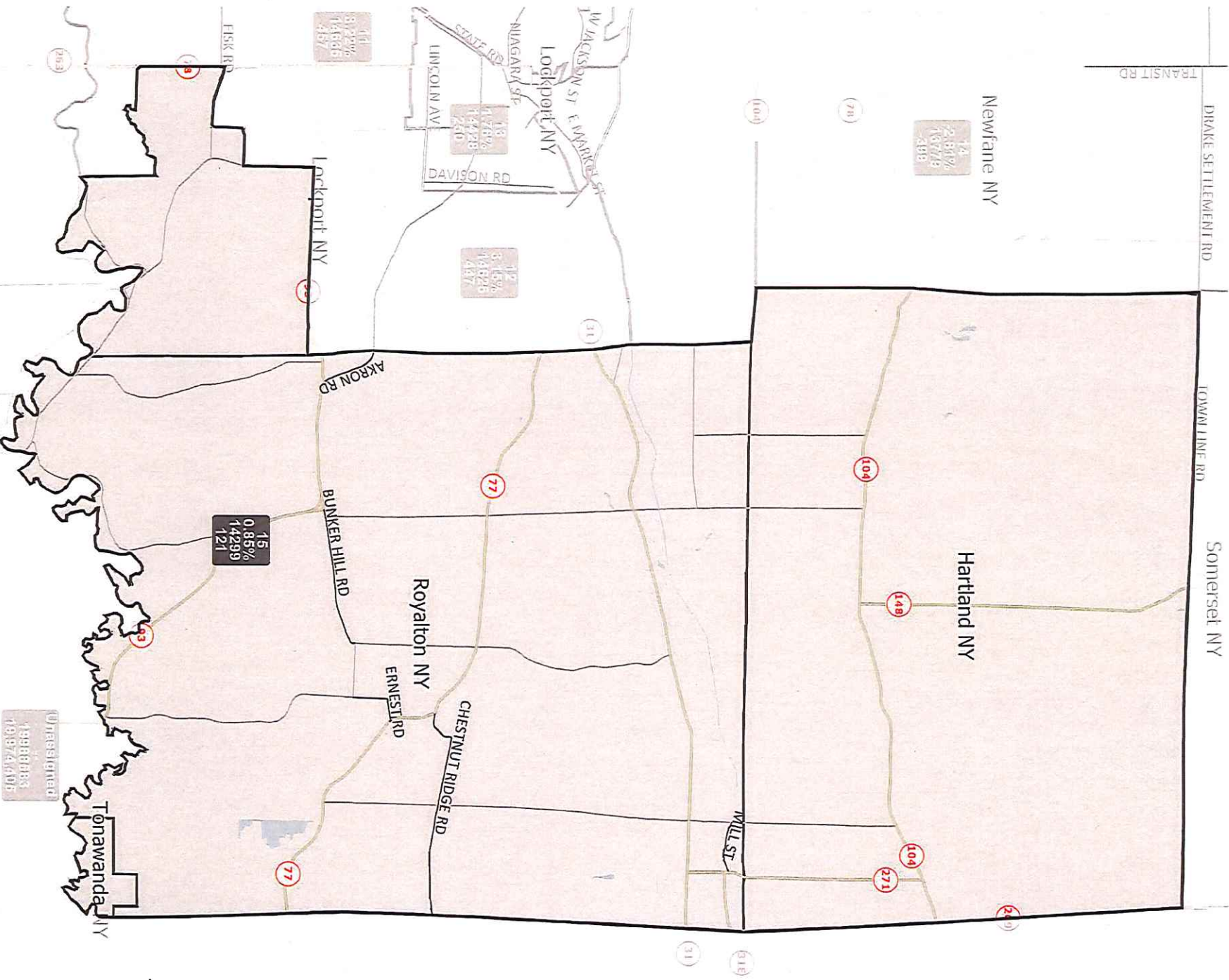
- Somerset NY** (central area)
- Hartland NY** (north-central area)
- Lockport NY** (south-eastern area)
- Wilson NY** (south-western area)
- Cambria NY** (far south-eastern area)

Key roads and features include:

- Roads:** County Line Rd, Town Line Rd, Main St, West Ave, Jockey Rd, Phillips Rd, Drake Settlement Rd, Fuller Rd, Westwood Dr, Green Ave, Prospect St, McKee St, Dale Rd, Hatter Rd, Roland Dr, Jacques Rd, Chestnut Rd, Coomer Rd, Leete Rd, Plank Rd, Irish Rd, North Rd, Nelson Rd, McClelland Rd, Shadigee Rd, Maple Rd, Thick Rd, Old Coomer Rd, Laffer St, Railroad Ave, W Creek Rd, W Bluff, Kingfisher Ct, West Ave, Jockey Rd, Phillips Rd, Drake Settlement Rd, Fuller Rd, Westwood Dr, Green Ave, Prospect St, McKee St, Dale Rd, Hatter Rd, Roland Dr, Jacques Rd, Chestnut Rd, Coomer Rd, Leete Rd, Plank Rd, Irish Rd, North Rd, Nelson Rd, McClelland Rd, Shadigee Rd, Maple Rd, Thick Rd, Old Coomer Rd, Laffer St, Railroad Ave, W Creek Rd, W Bluff, Kingfisher Ct.
- Geographical Features:** Mill Rd, Rose Rd, Johnson Creek Rd, Seaman Rd, Bradley Rd, Ryan Rd, Gill Rd, Chapman Rd, Ditch Rd, Bishop Rd, Checker Tavern Rd, Humphrey Rd, Wheelert Rd, Wicks Rd, Needles Dr, Purdy Rd, Ridgelea Dr, Condit Rd, Condert Rd, Rounds Rd, Day Rd, Wicks Rd, Needles Dr, Purdy Rd, Ridgelea Dr, Condit Rd, Condert Rd, Rounds Rd, Day Rd.
- Other Labels:** Somerset NY, Hartland NY, Lockport NY, Wilson NY, Cambria NY, Somerset NY, Hartland NY, Lockport NY, Wilson NY, Cambria NY.

©2021 CALIPER; ©2020 HERE

District: 15



NIAGARA COUNTY LEGISLATURE

FROM: Legislators David E. Godfrey, Rebecca J. Wydysh, Randy R. Bradt, et al. DATE: 11/09/21 RESOLUTION # TL-042-21

APPROVED BY CO. ATTORNEY	REVIEWED BY CO. MANAGER	COMMITTEE ACTION	LEGISLATIVE ACTION
			Approved: Ayes _____ Abs. _____ Noes _____
			Rejected: Ayes _____ Abs. _____ Noes _____
			Referred: _____

SUPPORTING OPERATION GREEN LIGHT FOR ACTIVE MILITARY SERVICE MEMBERS IN TRANSITION TO CIVILIAN LIFE (VETERAN STATUS)

WHEREAS, the residents of Niagara County have great respect, admiration, and the utmost gratitude for all of the men and women who have selflessly served their country and this community in the Armed Forces, and

WHEREAS, the contributions and sacrifices of the men and women that served in the Armed Forces have been vital in maintaining the freedoms and way of life enjoyed by our citizens, and

WHEREAS, Niagara County seeks to honor these individuals who have paid the high price for freedom by placing themselves in harm's way for the good of all, and

WHEREAS, New York States Veteran Population has decreased by 44% over the last 20 years, and

WHEREAS, Veterans continue to serve their community in the American Legion, Veterans of Foreign Wars, church groups, civil service, and

WHEREAS, Approximately 200,000 service members transition to civilian communities annually, and

WHEREAS, an estimated 20% increase of service members will transition to civilian life in the near future, and

WHEREAS, studies indicate that 44% to 72% of service members experience high levels of stress during transition from military to civilian life, and

WHEREAS, Active Military Service Members transitioning from military service are at a high risk for suicide during their first year after military service, and

WHEREAS, the Niagara County appreciates the sacrifices our United State Military Personnel made while defending freedom and believes specific recognition be accorded them in appreciation of their service and to demonstrate the honor and support they have earned, now, therefore, be it

RESOLVED, with designation as a Green Light for Military Service County, Niagara County hereby declares from October through Veterans Day, November 11th 2021 a time to salute and honor the service and sacrifice of our men and women in uniform transitioning from Active Service, and be it further

RESOLVED, that in observance of Operation Green Light, the Niagara County encourages its citizens in patriotic tradition to recognize the importance of honoring all those who the immeasurable sacrifices helped to preserve freedom by displaying a green light in a window of their place of business or residence.

LEGISLATOR DAVID E. GODFREY

LEGISLATOR RANDY R. BRADT

LEGISLATOR REBECCA J. WYDYSH

LEGISLATOR RICHARD L. ANDRES

LEGISLATOR JOHN SYRACUSE

LEGISLATOR IRENE M. MYERS

LEGISLATOR JESSE P. GOOCH

LEGISLATOR WILLIAM J. COLLINS

LEGISLATOR ANTHONY J. NEMI

LEGISLATOR MICHAEL A. HILL